




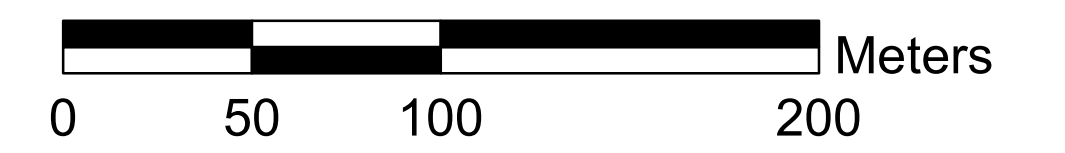


- Text labels obtained from SaskGIS Cadastral Dataset
- This map is available in hardcopy format only
- To order this map, or for further information about this map and other products, please contact the Geomatics Distribution Centre at:

Toll Free: 1-866-275-4721
Facsimile: (306) 787-3335
Electronic Mail: ask@isc.ca
Web Site: www.isc.ca

- This Map is not to be used as a legal instrument.
- No guarantees are stated or implied as to the correctness of the map.

-  URBAN LIMITS
-  PROPERTY OUTLINE
-  RIGHT OF WAY
-  PLAN OUTLINE
-  PROV. PARK OUTLINE



Copyright Information
Orthophoto Imagery: ©2008 Saskatchewan Geospatial Imagery Collaborative (SGIC)
Remainder of map: ©2007 Information Services Corporation
This map may not be copied, photocopied, referenced, translated or reduced to any electronic medium or machine readable form, in whole or in part, without prior written consent of the Information Services Corporation.



STATUS	Town
DATE OF DATA BASE PLOT	November 2, 2020
RURAL MUNICIPALITY	040
FILE NUMBER	N/A
MAP PROJECTION	UTM ZONE 13
HORIZONTAL DATUM	NAD 83 CSRS 98

